













# FISHEATING CREEK WILDLIFE MANAGEMENT AREA

18,272 acres  
Glades County

**Legend**

	Management Area		Primitive Campsite
	Designated Entrance		Boat Ramp
	Check Station		Paved Road
	Special-opportunity Turkey Area		Fisheating Creek
	Airboat Area (by permit only)		Railroad
	Palmdale Campground / Canoe Rental		Town

